

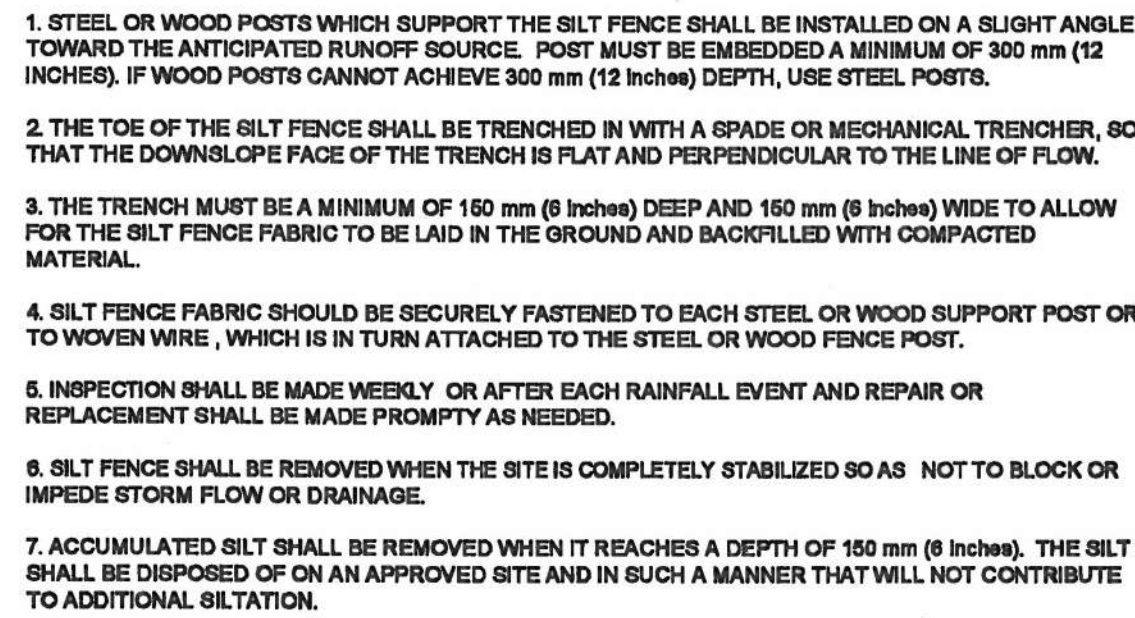
A NEW EXTERIOR DECK FOR  
LANDA PARK GOLF COURSE  
180 GOLF COURSE RD NEW BRAUNFELS, TEXAS 78130

DATE:		01/24/2022
DRAWN:		
SCALE:		AS NOTED
No.	Description	Date
1	PERMIT COMMENTS #1	10/19/2023
2	REVISION 3	02/22/2024

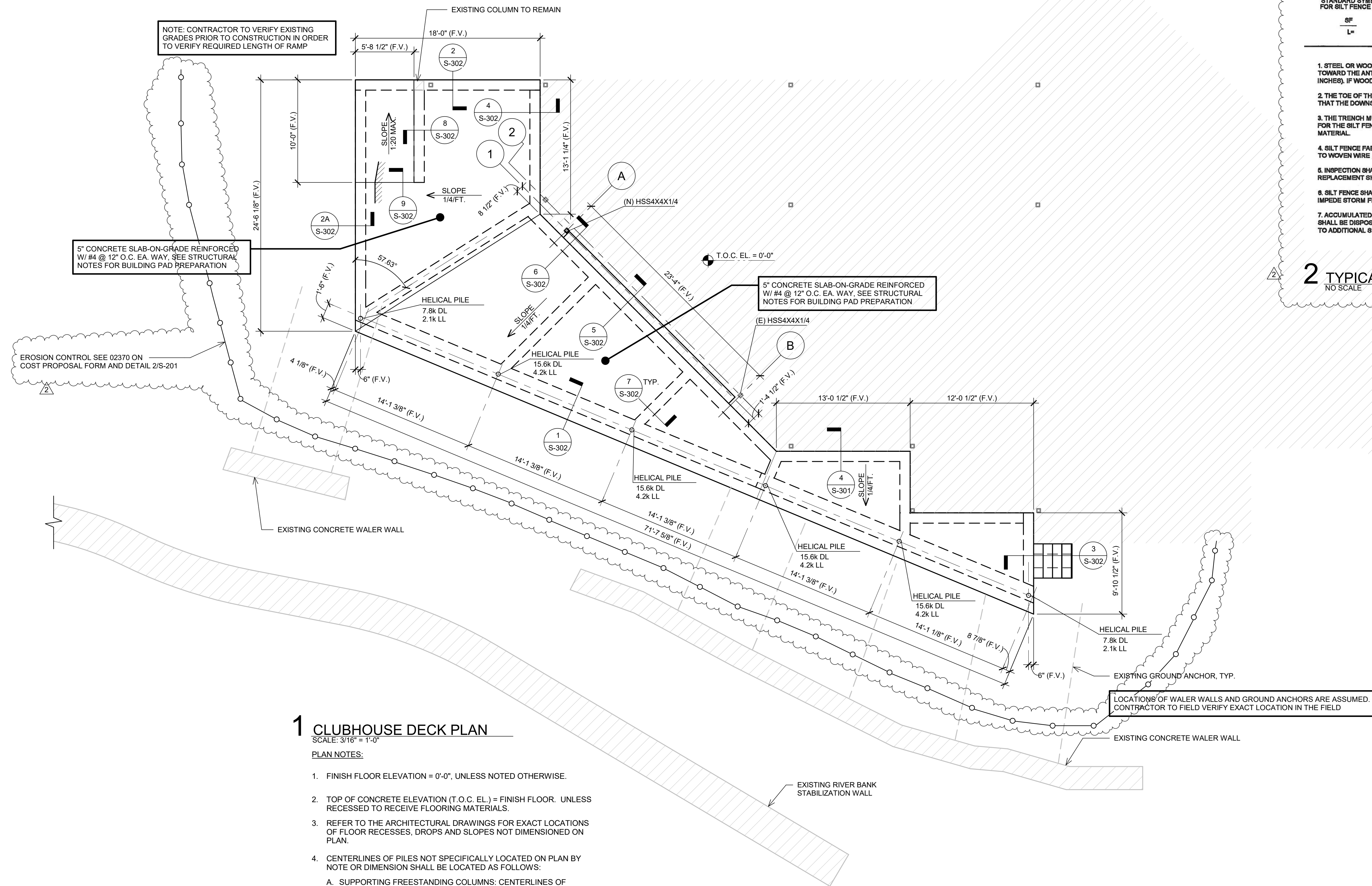
## FOUNDATION PLAN

S-201

2/22/2024 11:49:33 AM



## 2 TYPICAL SILT FENCE DETAIL

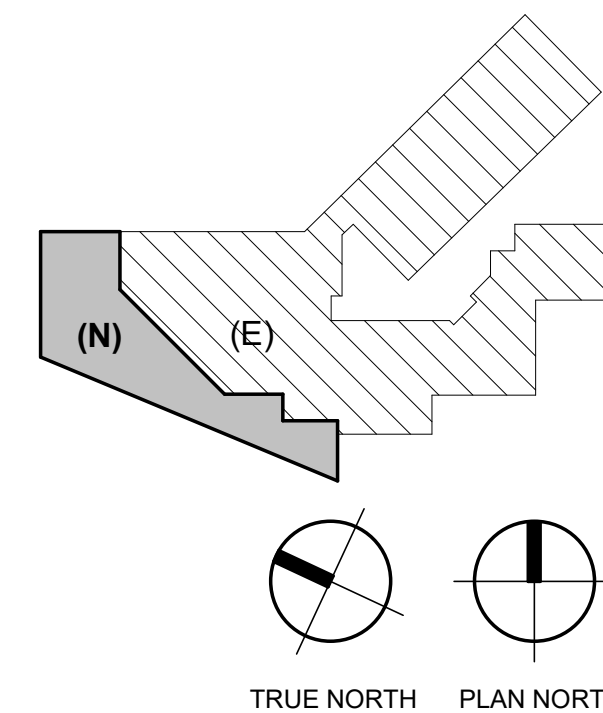


# 1 CLUBHOUSE DECK PLAN

SCALE: 3/16" = 1'-0"

PLAN NOTES:

1. FINISH FLOOR ELEVATION = 0'-0", UNLESS NOTED OTHERWISE.
2. TOP OF CONCRETE ELEVATION (T.O.C. EL.) = FINISH FLOOR. UNLESS RECESSED TO RECEIVE FLOORING MATERIALS.
3. REFER TO THE ARCHITECTURAL DRAWINGS FOR EXACT LOCATIONS OF FLOOR RECESSES, DROPS AND SLOPES NOT DIMENSIONED ON PLAN.
4. CENTERLINES OF PILES NOT SPECIFICALLY LOCATED ON PLAN BY NOTE OR DIMENSION SHALL BE LOCATED AS FOLLOWS:
  - A. SUPPORTING FREESTANDING COLUMNS: CENTERLINES OF COLUMN.
  - B. SUPPORTING GRADEBEAMS AND WALLS: CENTERLINE OF GRADEBEAM OR WALL IN ONE DIRECTION, GRID OR AS NOTED IN OTHER DIRECTION. AT CORNER CONDITIONS: CENTERLINES OF GRADEBEAMS OR WALLS.
  - C. COLUMNS EMBEDDED IN GRADEBEAMS OR WALLS (PILASTERS): CENTERLINES OF THE COLUMN.
5. CONTRACTOR TO VERIFY LOCATION OF ALL EXISTING UTILITIES PRIOR TO INSTALLING PILES.



## KEYPLAN